

presented in
The 10th International Conference on Community Development (ICCD-10) 2024

Retno Nalarsih, Dr*

Civil of Veteran Bantara University

Correspondence: nalarsih@gmail.com

Abstract

Floods in big cities start from the failure of handling at the rural scale. The involvement of The Deka-helic is needed, especially Disaster Resilient Villages (DESTANA). The most important thing is to develop The Dynamic System model for flood resilience and environmental quality in real time. System Dynamics is very appropriate for creating policy direction solutions. The validation process of previous research results from primary data, surveys and interviews. Results of the Dynamic System Model; controlled community assistance, reduction of built-up land by 0.15. Drainage regulations 0.40, drainage infrastructure 0.28, drainage performance increased by 0.42 resulting in a decrease in built-up land, the performance of Disaster Resilient Villages (DESTANA) increased by 0.45, and community participation increased by 0.3. Reducing flooding by 0.58, and improving environmental quality by 0.35. Flood resilience and environmental quality can be said to have been realized in the 4th year.

Keywords: System Dynamics, Flood, Environmental Quality, Disaster Resilient Village

Introduction



Image of East Binta Flood Height Location, 2023



Image of Flood Hazard Map Results for East Binta, 2023

Results and Discussion

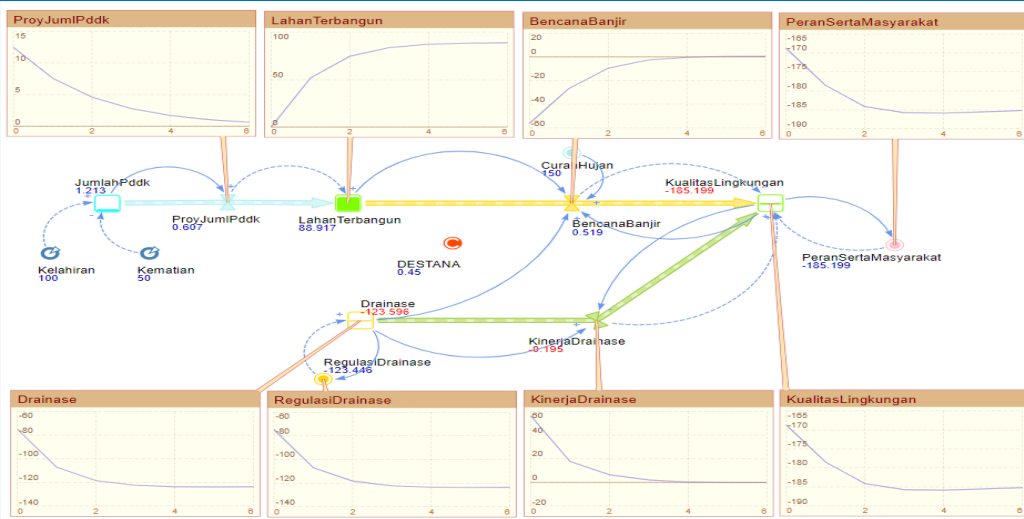


Image of Model Results before DESTANA as intervention

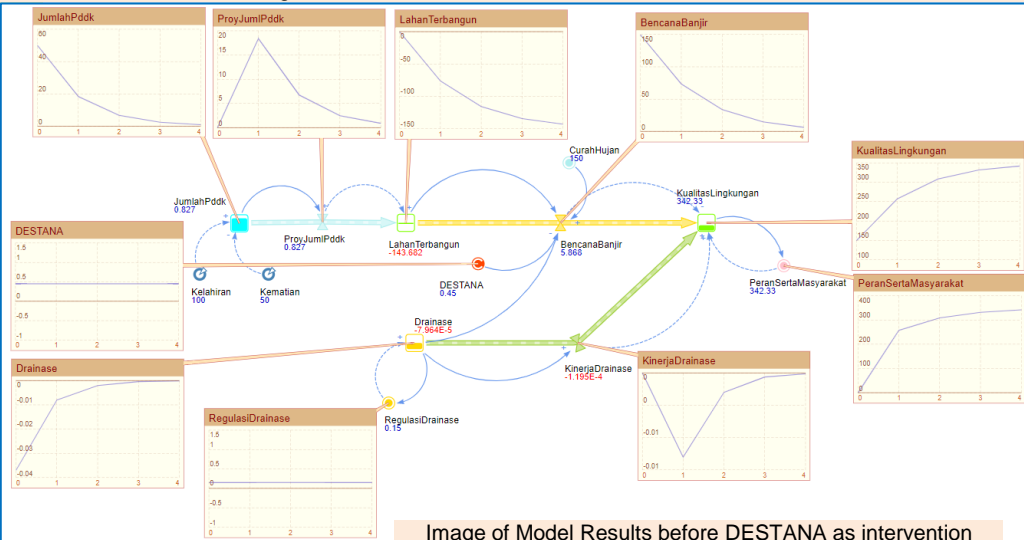


Image of Model Results after DESTANA as intervention

Methods and Materials




Image of Research Procedures

Conclusions

Population stabilization, built-up land management for water catchment areas. Disaster Resilient Village (DESTANA) is the main intervention in flood reduction. Drainage regulation and community participation through direct intervention to improve environmental quality have just entered their 4th year, mandatory regulation refinement in the 5th year to ensure sustainability. This model aims to realize service policies for environmental quality resilience such as Noveltis.

Referensi

1. Flood Vulnerability and Resiliency in Coastal Areas Based on Geographic Information Systems (GIS) and Dynamic (Nalarsih, 2023) DOI: 10.18517/ijaseit.14.1.19339 <https://www.scopus.com>
2. The pattern of Water Resources Resilience in Coastal Areas Centered on Balance in Society 5.0 ISBN : 9786236658802 (Nalarsih, 2021).
3. GIS As a Tool in Hydrometeorological Disaster Mitigation Policy in Society 5.0 ISBN : 9786238091188 (Nalarsih, 2022)

Contact Correspondence: Dr. Retno Tri Nalarsih, ST. MT
Expert to Dynamic Systems IWRM and IZCM Model
 ID SCOPUS 58905944500 , ID ORCID <https://orcid.org/0000-0003-4347-265X>,
 Email: nalarsih@gmail.com, No. Call: 62- 081226133758